

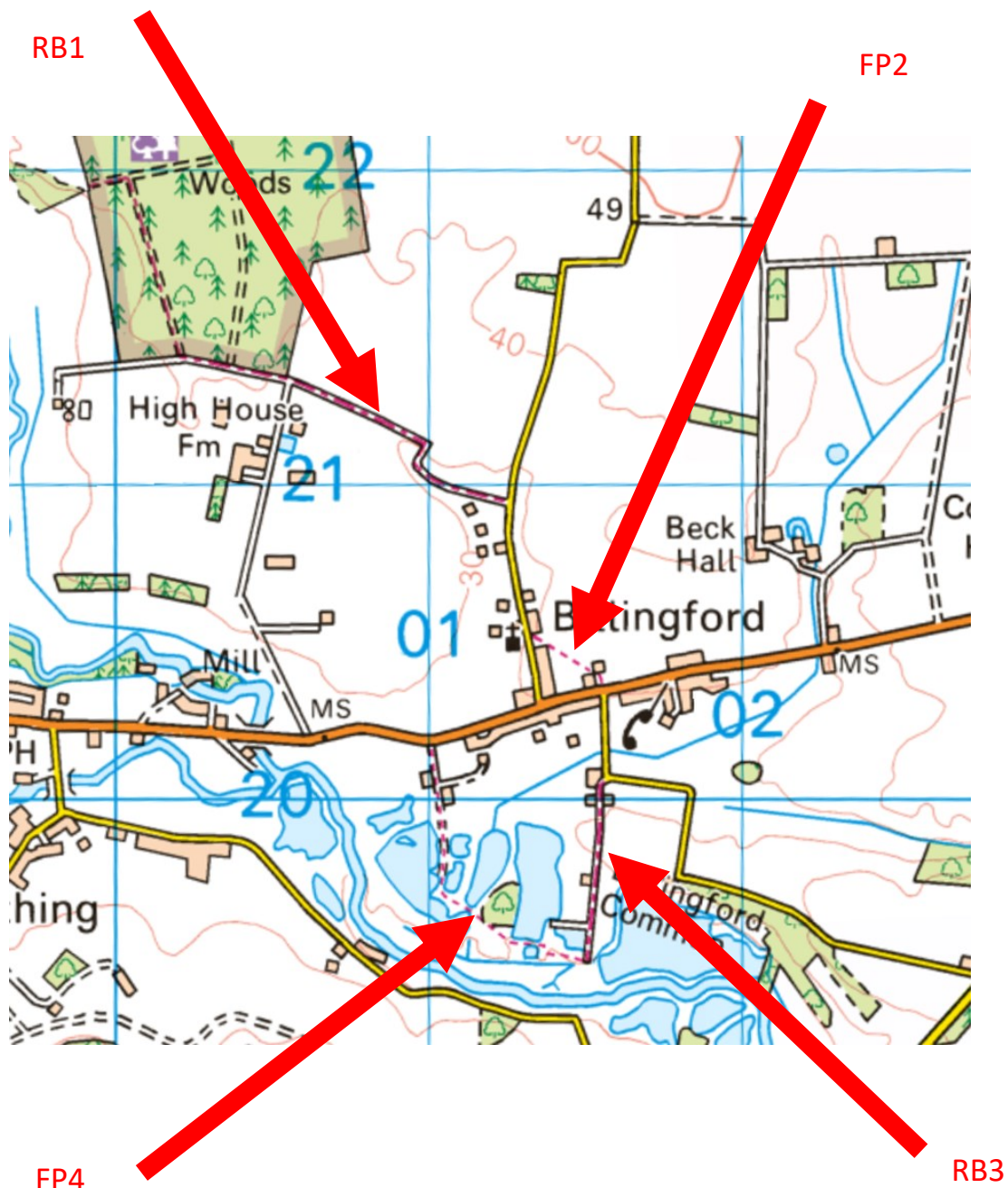
Paths Byways and Access land in Billingford

Billingford has a good network of public paths a restricted byway and a large area of Access land that are available that are available for public use.

This guide will help you locate these places and will also advise what activities are permissible

Please use these areas considerably, If you have a dog please keep it under control and clear up any mess.

Please also follow the country code.



Restricted Byways

There are 2 Restricted byways in Billingford RB1 and RB3

On these You have the right to travel along at all times

On foot

On a bicycle

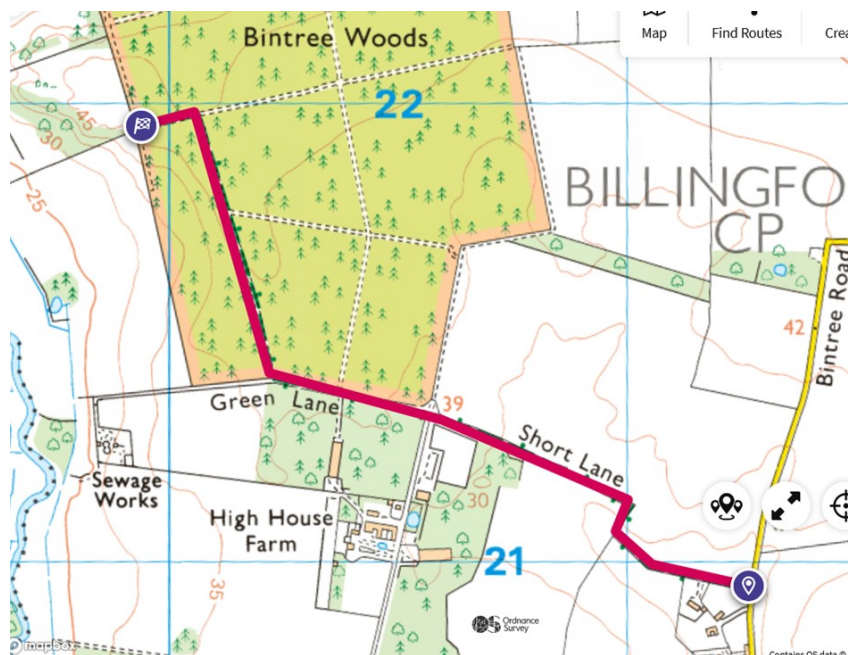
On a mobility scooter

On an wheelchair

On a horse

With a horse and carriage

Motorised vehicles are not allowed except where the owner has acquired access rights.



RB1 is to the North of the Village and leads from the Bintree road up to Bintree woods it is about 2km (1.25 Miles) long.

It leads to the 250 acre Forestry Commission and access land of Bintree Woods which connects to other local place of interest such as County School station, North Elmham and Bintree Mill.



RB3 is to the South of the Village and leads from the corner on Holl lane, in a southerly direction down to Billingford common and gives access to Billingford footpath 4 it is about 0.6Km (0.3 Miles) long

Public Footpaths

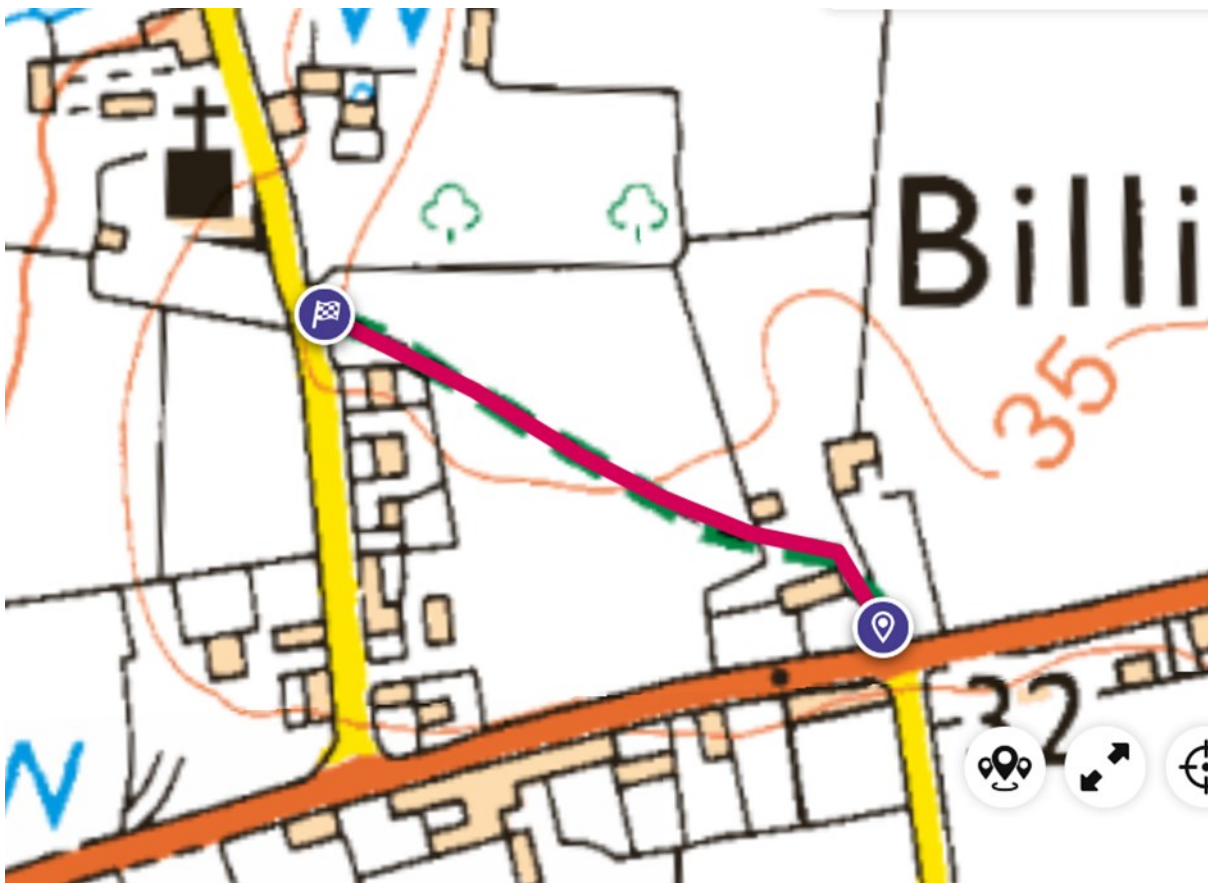
There are 2 Public footpaths in Billingford **FP2** and **FP4**

On these You have the right to travel along at all times

On foot

On a mobility scooter

In a normal or motorized wheelchair



FP2

This is a short footpath that crosses th playing field from the main road to Bintree road



FP4

This is a meandering footpath that passes from the main road through the old gravel workings to road to the southern end of **RB3**

Access Land

There are two areas of Access land in Billingford.

Burgh common and Billingford Common

On Access land You have the right to roam at all times (there are some very limited exceptions)

Open access land is designated for walking and outdoor recreation on foot. Or on a mobility scooter or In a normal or motorized wheelchair.

This means that **you can** go:

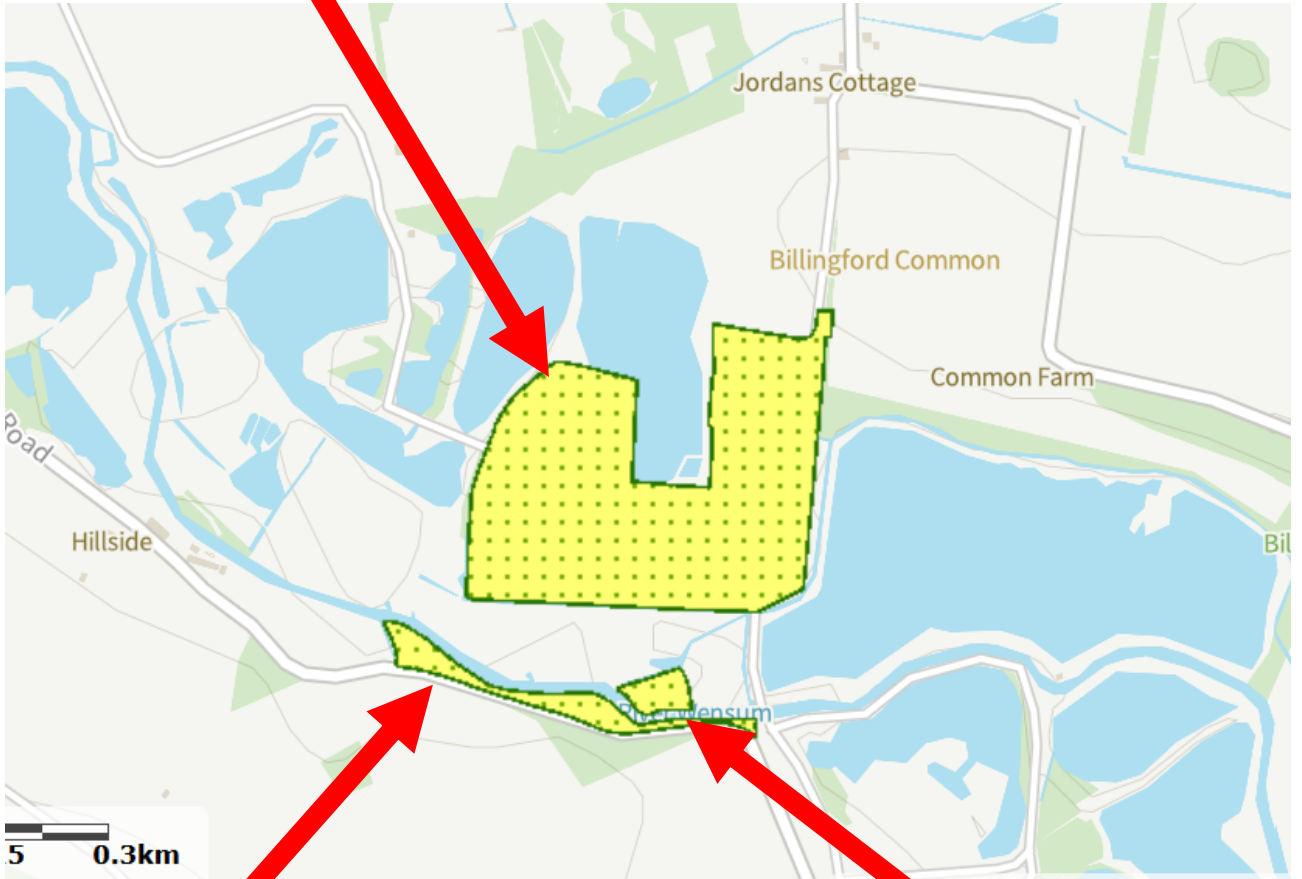
- Walking
- Dog walking
- Running
- Climbing
- Birdwatching
- or even have a picnic (as long as you take your rubbish home with you...).

As open access land can cover rural businesses and areas of sensitive wildlife, there are a number of activities that you are **not allowed** to do without the land-owner's permission. These include:

- Walking a dog off the lead around livestock (or between 1 March and 31 July)
- Cycling or horse riding
- Water sports, including swimming or taking a boat onto a river, lake or reservoir
- Driving a motorised vehicle
- Lighting fires or camping
- Shooting, foraging or picking flowers
- Using a metal detector
- Taking part in organised games or commercial activities

Access Land

Billingsford Common



Burgh Common
South of river

Burgh Common
North of river

